


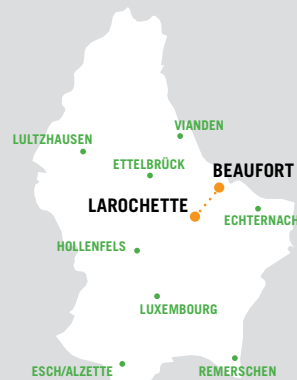


# HIKING TRAIL

# BEAUFORT ↔ LAROCLETTE

## Route description

The routes of the youth hostels lead over different hiking paths with varied signposts. When the path marking changes, a sign indicates the direction of the route. The hike starts in Beaufort near the castle. The signs of the youth hostels  lead the way from the hostel through the centre of the village to the starting point at the castle. We then follow the Mullerthal Trail  to Larochette and continue on the youth hostels trail  along the cemetery until we arrive at the youth hostel Larochette. The youth hostel is located at the so-called site 'Osterbour', five minutes away from the picturesque village centre.



### Youth hostel Beaufort

📍 N 49°50.275' E 006°17.705'

55, route de Dillingen

L-6315 Beaufort

T. (+352) 26 27 66 300

F. (+352) 26 27 66 330

beaufort@youthhostels.lu

[www.youthhostels.lu/beaufort](http://www.youthhostels.lu/beaufort) 

### Youth hostel Larochette

📍 N 49° 47.363' E 006° 13.079'

45, Osterbour

L-7622 Larochette


T. (+352) 26 27 66 550

F. (+352) 26 27 66 580

larochette@youthhostels.lu

[www.youthhostels.lu/larochette](http://www.youthhostels.lu/larochette) 

### Hiking trails & signs

 Youth hostels trail

 Mullerthal Trail

### Signposts



### Maps for the journey

- ACT Map R6 1:20.000
- Mullerthal Trail hiking map

### Tour information

↔ : 11,8 km

🕒 : 3 hours

⬆️ : ↗️ 110 m ↘️ 200 m



For more detailed information, please scan the QR Code below with your smartphone.



### Youth Hostels Luxembourg NPO

Head office


2, rue du Fort Olisy

L-2261 Luxembourg

T. (+352) 26 27 66 200

F. (+352) 26 27 66 242

info@youthhostels.lu

[www.youthhostels.lu](http://www.youthhostels.lu) 

**MISSING SIGNS,  
PROBLEMS ON  
THE TRAIL?  
PLEASE TELL US!**