



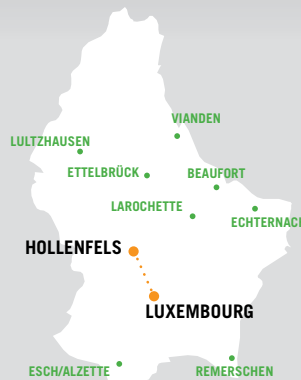


HIKING TRAIL

LUXEMBOURG ↔
HOLLENFELS

Route description

The routes of the youth hostels lead over different hiking paths with varied signposts. When the path marking changes, a sign indicates the direction of the route. The tour starts at the youth hostel Luxembourg-City. We follow the youth hostels trail  and pass through the suburb Pfaffenthal to arrive at 'Eecherfeld'. We then follow the CFL trail  through the 'Bambësch' until we arrive at the 'Brideler Plateau'. In Kopstal, we enter the valley of the Mamer at 'Weidendall'. We then continue on the CFL trail  in direction of Mersch until we arrive at 'Claushaff'. We continue on the youth hostels trail  to Hollenfels. The youth hostel is situated opposite the Hollenfels castle.



Youth hostel Luxembourg

N 49°36.792' E 006°08.291'

2, rue du Fort Olisy
L-2261 Luxembourg
T. (+352) 26 27 66 650
F. (+352) 26 27 66 680
luxembourg@youthhostels.lu

www.youthhostels.lu/luxembourg 


Youth hostel Hollenfels

N 49° 42.732' E 006° 03.044'

2, rue du Château
L-7435 Hollenfels
T. (+352) 26 27 66 500
F. (+352) 26 27 66 530
hollenfels@youthhostels.lu

www.youthhostels.lu/hollenfels 

Hiking trails & signs

 Youth hostels trail

 CFL trail

Signposts



Maps for the journey

- ACT Map R5 1:20.000
- ACT Map R7 1:20.000

Tour information

↳ : 25,1 km

🕒 : 6,5 hours

▲: ↗ 550 m ↘ 490 m



For more detailed information, please scan the QR Code below with your smartphone.



Youth Hostels Luxembourg NPO

Head office
2, rue du Fort Olisy
L-2261 Luxembourg
T. (+352) 26 27 66 200
F. (+352) 26 27 66 242
info@youthhostels.lu

www.youthhostels.lu 

**MISSING SIGNS,
PROBLEMS ON
THE TRAIL?
PLEASE TELL US!**