




HIKING TRAIL BEAUFORT VIANDEN



Route description

The routes of the youth hostels lead over different hiking paths with varied signposts. When the path marking changes, a sign indicates the direction of the route. The hike starts in Beaufort near the castle. We follow the youth hostels trail  and cross the village of Beaufort in order to arrive at the departure point at the castle. We then follow the national hiking trail 'sentier Maurice Cosyn'  to Gilsdorf. In Gilsdorf we cross the Sûre and follow the 'sentier de l'Our'  to the youth hostel Vianden, located opposite the beautiful castle.



Youth hostel Beaufort

N 49°50.275' E 006°17.705'

55, route de Dillingen

L-6315 Beaufort

T. (+352) 26 27 66 300

F. (+352) 26 27 66 330

beaufort@youthhostels.lu

www.youthhostels.lu/beaufort 

Youth hostel Vianden

N 49° 56.106' E 006° 12.036'

3, montée du Château

L-9408 Vianden

T. (+352) 26 27 66 800



F. (+352) 26 27 66 830

vianden@youthhostels.lu

www.youthhostels.lu/vianden 



Hiking trails & signs

-  Youth hostels trail
-  Sentier Maurice Cosyn & Sentier de l'Our


Signposts






Map for the journey

ACT Map R3 1:20.000

Tour information

 : 31,9 km

 : 8 hours

 :  690 m  780 m



For more detailed information, please scan the QR Code below with your smartphone.



Youth Hostels Luxembourg NPO

Head office

2, rue du Fort Olisy

L-2261 Luxembourg

T. (+352) 26 27 66 200

F. (+352) 26 27 66 242

info@youthhostels.lu

www.youthhostels.lu 

**MISSING SIGNS,
PROBLEMS ON
THE TRAIL?
PLEASE TELL US!**