



HIKING TRAIL

ETTELBRÜCK ↔ LULTZHAUSEN

Route description

The hike starts at the train station of Ettelbruck. During the whole walk, we follow the youth hostels trail . We leave Ettelbruck and walk in the direction of Oberfeulen. We enter an elongated valley and reach the 'Karelsbour', a former wash house with a plaque commemorating Carlo Hemmer, the patron of the Luxembourg youth hostels. At Eschdorf, we descent into the valley of the Sûre and arrive at the reservoir lake. The youth hostel Lultzhausen is located on the waterfront of this lake.




Youth hostel Lultzhausen

📍 N 49° 54.540' E 005° 53.386'
 20, an der Driicht
 L-9666 Lultzhausen
 T. (+352) 26 27 66 600
 F. (+352) 26 27 66 630
 lultzhausen@youthhostels.lu
www.youthhostels.lu/lultzhausen 



Hiking trails & signs

 Youth hostels trail

Signposts



Tour information

↔ : 25 km
 ⌚ : 6 hours
 ▲: ↗ 510 m ↘ 380 m
 🏠🏠🏠🏠🏠

For more detailed information, please scan the QR Code below with your smartphone.

Maps for the journey

- ACT Map R2 1:20.000
- ACT Map R3 1:20.000



Youth Hostels Luxembourg NPO

Head office
 2, rue du Fort Olisy
 L-2261 Luxembourg
 T. (+352) 26 27 66 200
 F. (+352) 26 27 66 242
 info@youthhostels.lu
www.youthhostels.lu 

**MISSING SIGNS,
 PROBLEMS ON
 THE TRAIL?
 PLEASE TELL US!**