



HIKING TRAIL

VIANDEN ↔ ETTELBRÜCK/LUXEMBOURG

Route description

The routes of the youth hostels lead over different hiking paths with varied signposts. When the path marking changes, a sign indicates the direction of the route. The hike starts in Vianden at the youth hostel and leads us through Walsdorf and Brandenburg to the train station of Ettelbruck. During the hike, we only follow the 'sentier Victor Hugo' . We take the train at the station of Ettelbruck and get off at 'Pfaffenthal-Kirchberg Pôle d'Echange' at the city centre (24 to 37 minutes).


Information and schedules: www.mobiliteit.lu 



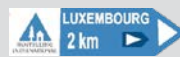
Youth hostel Vianden

📍 N 49° 56.106' E 006° 12.036'
3, montée du Château
L-9408 Vianden
T. (+352) 26 27 66 800
F. (+352) 26 27 66 830
vianden@youthhostels.lu
www.youthhostels.lu/vianden 

Hiking trails & signs

 Sentier Victor Hugo

Signposts



Map for the journey

ACT Map R3 1:20.000

Tour information

↔ : 27 km

🕒 : 7 hours

⬆️ : 620 m ⬆️ : 700 m



For more detailed information, please scan the QR Code below with your smartphone.



Youth Hostels Luxembourg NPO

Head office
2, rue du Fort Olisy
L-2261 Luxembourg
T. (+352) 26 27 66 200
F. (+352) 26 27 66 242
info@youthhostels.lu
www.youthhostels.lu 

**MISSING SIGNS,
PROBLEMS ON
THE TRAIL?
PLEASE TELL US!**