


HIKING TRAIL ETTELBRUCK- LULTZHAUSEN




TRAIL DESCRIPTION

The hike starts at Ettelbruck's train station. Throughout the entire journey, we follow the trail of the youth hostels 

Our route takes us away from Ettelbruck as we make our way towards Oberfeulen. Passing through an extended valley, we arrive at the 'Karelsbour,' a former wash house adorned with a plaque in memory of Carlo Hemmer, an important supporter of Luxembourg's youth hostels. Upon reaching Eschdorf, we descend into the Sûre valley and reach the reservoir lake. Situated along the lake's shoreline is the youth hostel Lultzhausen.




**MISSING SIGNS,
ISSUES ON THE
TRAIL?
KINDLY INFORM US!**

 Les Auberges de Jeunesse
Luxembourgeoises a.s.b.l.
Centrale administrative


2, rue du Fort Olisy
L-2261 Luxembourg
T. (+352) 26 27 66 200
animation@youthhostels.lu
youthhostels.lu




TRAIL & SIGNPOSTING

 Youth hostels hiking trail

TRAIL INFORMATION

 27,1 km

 approx. 7,5 hours

 ↑ 620 m ↓ 470 m



PANELS



To download the GPX file and view the trail map, please scan the QR code:

HIKING MAPS


ACT R2 1:20.000

ACT R3 1:20.000



PUBLIC TRANSPORT

 mobiliteit.lu

 Free for everyone across the country

Youth hostel Lultzhausen

N 49°554.540' E 005°53.386'
20, an der Driicht
L-9666 Lultzhausen
T. (+352) 26 27 66 600

lultzhausen@youthhostels.lu
youthhostels.lu/lultzhausen