









HIKING TRAIL


LAROCHETTE ↔ ECHTERNACH

Route description

The routes of the youth hostels lead over different hiking paths with varied signposts. When the path marking changes, a sign indicates the direction of the route. The hike starts in Larochette at the youth hostel  and leads us in direction of the city centre (change of path marking). We follow the Mullerthal Trail  to 'Blummendall' (change of path marking). We then continue on the 'sentier du Mëllerdall'  through woods and along rock formations in direction of Kobenbour. At Kassel (change of path marking), we follow the 'sentier Fred Welter'  to the forest of Liembierg (change of path marking). We then follow again the 'sentier du Mëllerdall'  and pass the 'Armeslee' as well as the 'Daxelee' to Scheidgen. We descent into the valley and pass through Lauterborn. We arrive at the lake of Echternach and follow the youth hostels trail  to the hostel, located next to the lake.

Short alternatives combined with public transport:

1. Larochette – Graulinster (approx. 12 km): we follow the tour to 'Blummendall'. 2 km further, we leave the path (change of path marking) and hike in direction of Graulinster.
 Bus 110 or 111: from the bus stop 'Graulinster – Am Duerf', to 'Echternach – Nonnemillen/Lac' (12 to 17 minutes' drive)
2. Larochette – Consdorf (approx. 20 km): we follow the tour and turn to Wolper in order to arrive in Consdorf.
 Bus 111 or 112: from the bus stop 'Consdorf – Gare' to the bus stop 'Echternach – Nonnemillen/Lac' (10 minutes' drive)

Information and schedules: www.mobiliteit.lu 







Youth hostel Larochette

N 49° 47.363' E 006° 13.079'
45, Osterbour
L-7622 Larochette
T. (+352) 26 27 66 550
F. (+352) 26 27 66 580
larochette@youthhostels.lu
www.youthhostels.lu/larochette 

Youth hostel Echternach

N 49° 48.103' E 006° 24.925'
Chemin vers Rodenhof
L-6487 Echternach
T. (+352) 26 27 66 400
F. (+352) 26 27 66 430
echternach@youthhostels.lu
www.youthhostels.lu/echternach 

Hiking trails & signs

-  Youth hostels trail
-  Mullerthal Trail
-  Sentier Fred Welter
-  Sentier du Mëllerdall







Signposts



Maps for the journey

- ACT Map R6 1:20.000
- Mullerthal Trail hiking map

Tour information

 : 31,4 km
 : 8 hours
 :  430 m  530 m


For more detailed information, please scan the QR Code below with your smartphone.



Youth Hostels Luxembourg NPO

Head office
2, rue du Fort Olisy
L-2261 Luxembourg
T. (+352) 26 27 66 200
F. (+352) 26 27 66 242
info@youthhostels.lu
www.youthhostels.lu 

**MISSING SIGNS,
PROBLEMS ON
THE TRAIL?
PLEASE TELL US!**

